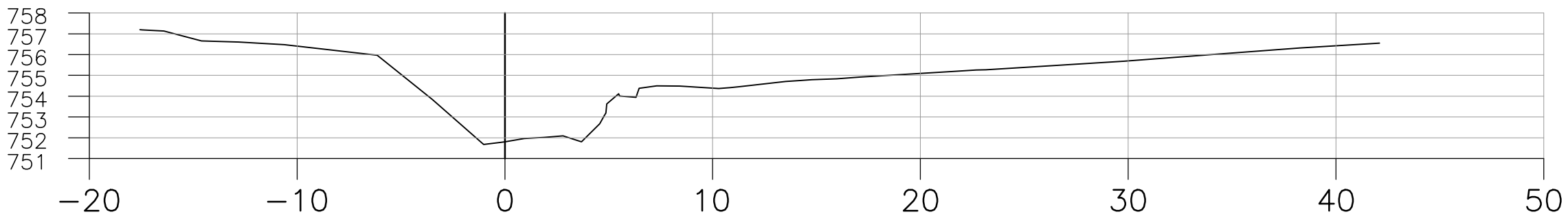
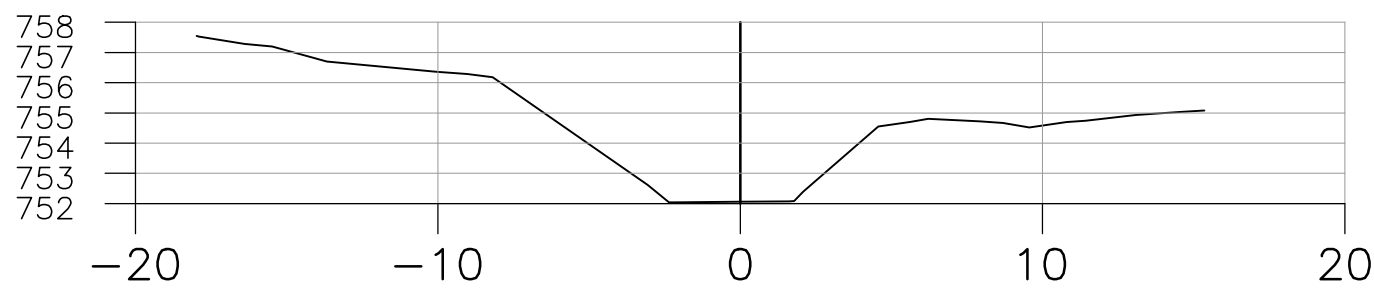


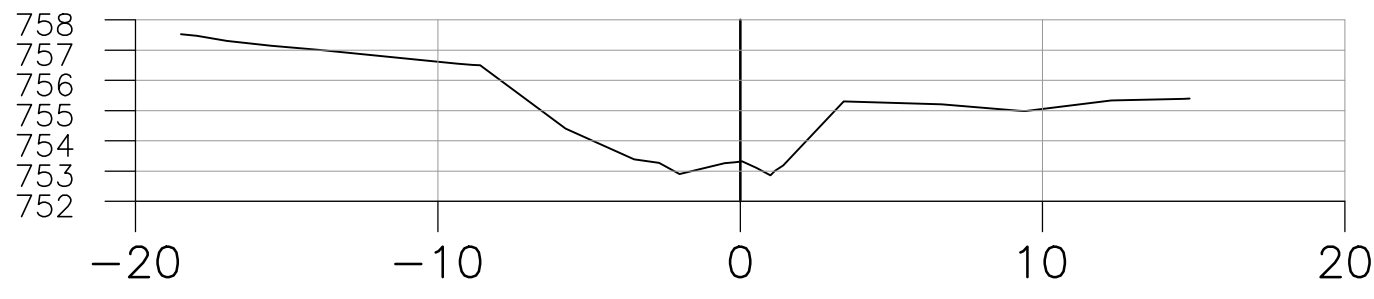
EST: 4+13.886



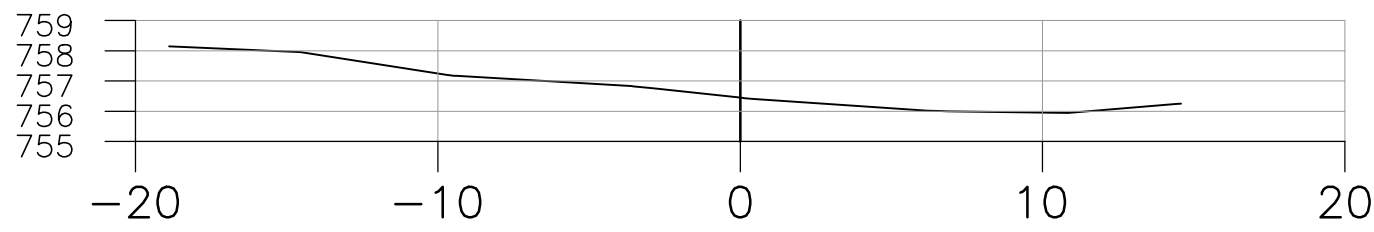
EST: 4+10.000



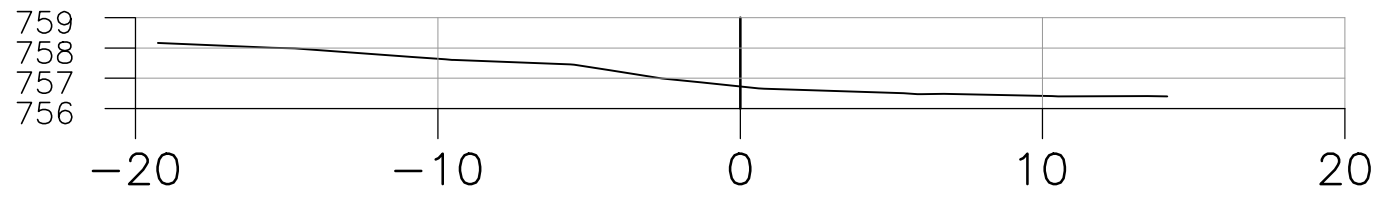
EST: 4



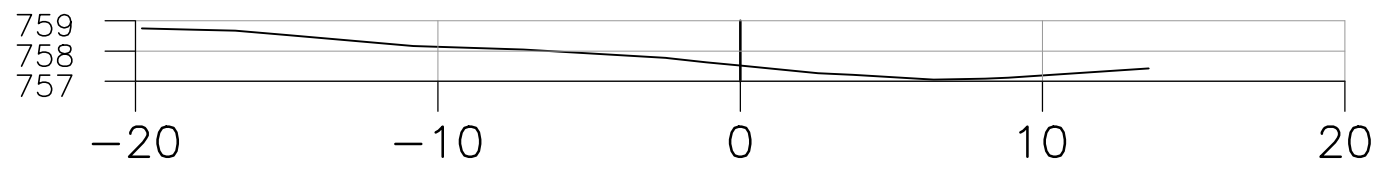
EST: 3+10.000



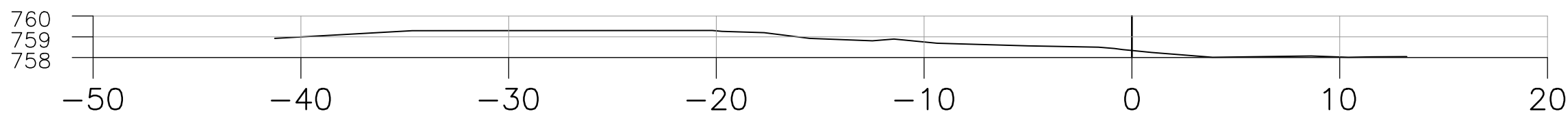
EST: 3



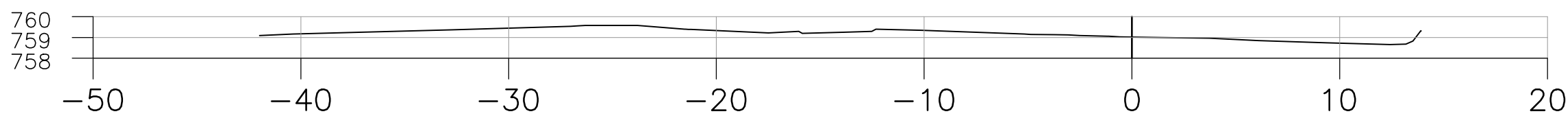
EST: 2+10.000



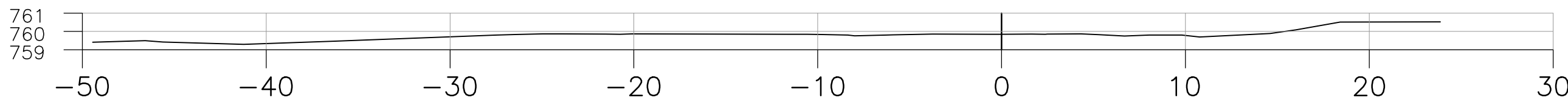
EST: 2



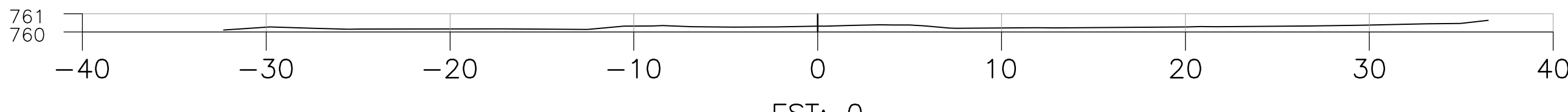
EST: 1+10.000



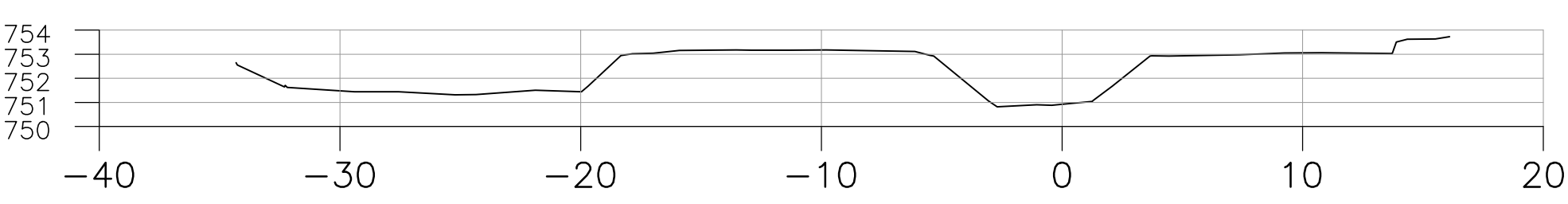
EST: 1



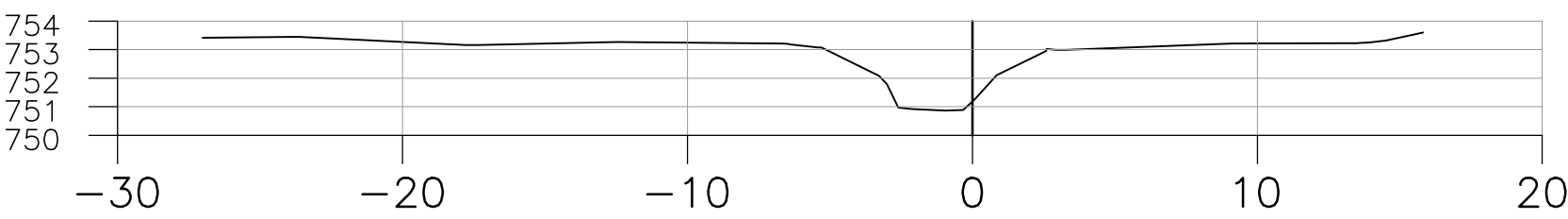
EST: 0+10.000



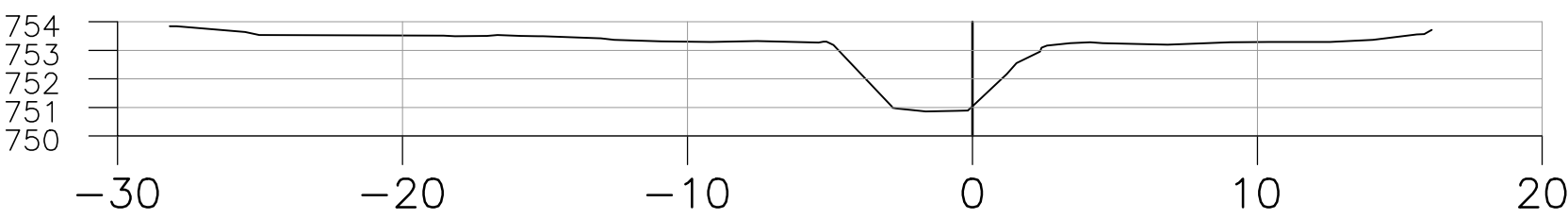
EST: 0



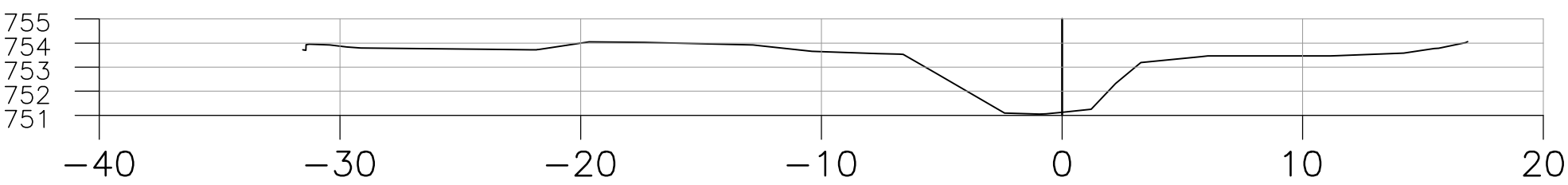
EST: 8+10.000



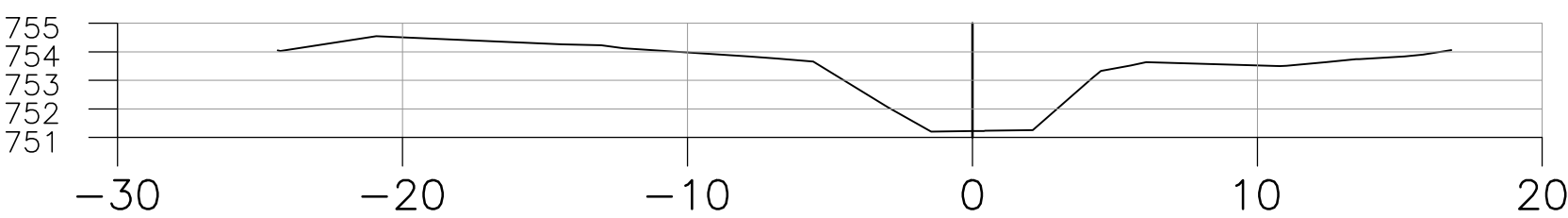
EST: 8+3.254



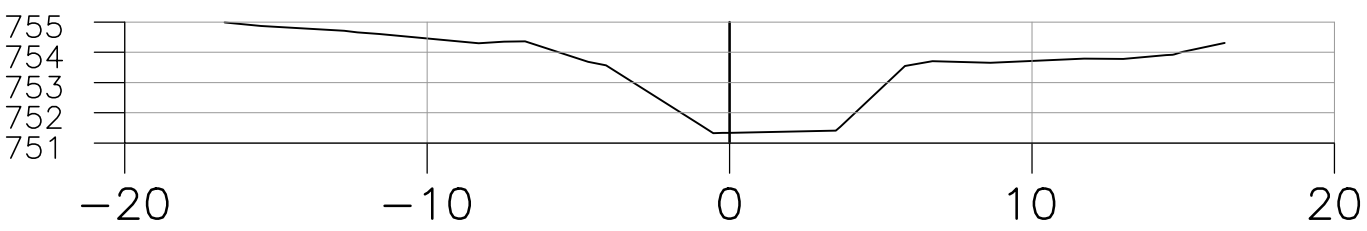
EST: 8



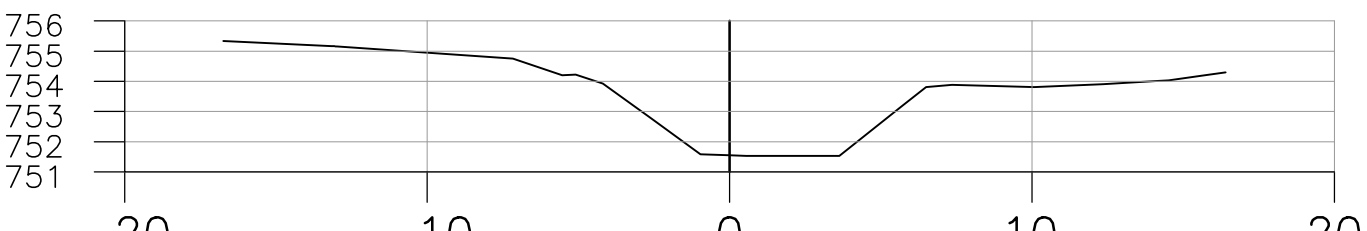
EST: 7+10.000



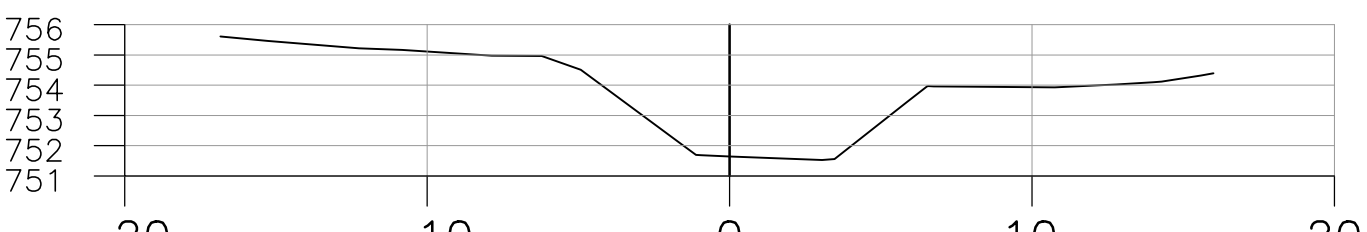
EST: 7



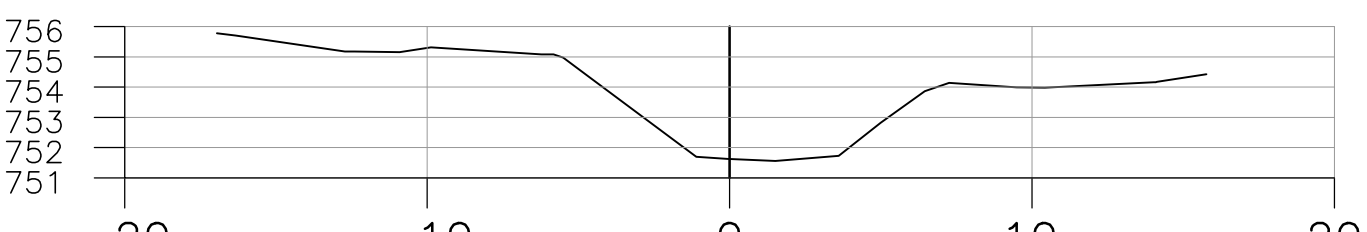
EST: 6+10.000



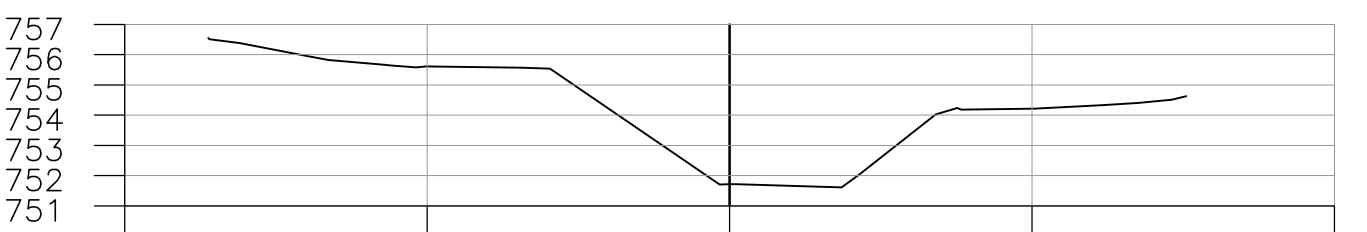
EST: 6



EST: 5+13.658



EST: 5+10.000



EST: 5



MWV TOPOGRAFIA LTDA
R. ...
...
...

USO DA SEDRU

SITUAÇÃO ATUAL			SITUAÇÃO PROPOSTA		
QUADRA	LOTE	ÁREA (m²)	QUADRA	LOTE	ÁREA (m²)
.
.
.
TOTAL			TOTAL		

ENDEREÇO:
AVENIDA PROFESSOR LUCAS MACHADO - BAIRRO ASTECA - SANTA LUZIA - MG

TÍTULO: DESENVOLVIMENTO DE PROJETO ARQUITETÔNICO	
RESPONSÁVEL TÉCNICO: Engº Agrimensor – MARCILIO NICOLAU	CREA: 162761/D
PROPRIETÁRIO: PREFEITURA DE SANTA LUZIA	CPF CGC CNPJ: .
DETALHE:	FOLHA: 01/01
NÚMERO DO PROCESSO NA PREFEITURA: .	DATA: 20/01/2020
INFORMAÇÕES COMPLEMENTARES: .	